


Colorado Department of Agriculture
FOREST SERVICE
 Aug 1, 2018

Colorado
 America's Great Outdoors



Motor Vehicle Use Map
 San Juan National Forest
 Pagosa Ranger District

PURPOSE AND CONTENTS OF THIS MAP


The designations shown on this motor vehicle use map are effective as of the date on the front cover and will remain in effect until superseded by the next year's motor vehicle use map. It is the responsibility of the user to acquire the current MVM. This map shows the National Forest System roads, National Forest System trails, and the areas on National Forest System lands in the Pagosa Ranger District that are designated for motor vehicle use pursuant to 36 Code of Federal Regulations (CFR) 212.51. This map also contains a list of those designated roads, trails, and areas, the types of vehicles that are allowed on each route and in each area, and any seasonal restrictions that apply on those routes and in those areas.

Designation of a road, trail, or area for motor vehicle use by a particular class of vehicle under 36 CFR 212.51 should not be interpreted as encouraging or inviting use or implying that the road, trail or area is passable, actively maintained, or safe for travel. Motor vehicle designations include parking within one vehicle length along designated routes and at facilities associated with designated routes when it is safe to do so and when not causing damage to National Forest System resources. Seasonal weather conditions and natural events may render designated routes and trails impassable for extended periods. Designated areas may contain dangerous or impassable terrain. Many designated roads and trails may be passable only by high-clearance vehicles or four-wheel-drive vehicles. Maintenance of designated roads and trails will depend on available resources, and many may receive little maintenance.

This motor vehicle use map identifies those roads, trails, and areas designated for motor vehicle use under 36 CFR 212.51 for the purpose of enforcing the prohibition at 36 CFR 281.13. This is a limited purpose. The other public roads are shown for information and navigation purposes only and are not subject to designation under the Forest Service travel management regulation.

These designations apply only to National Forest System roads, National Forest System trails, and areas on National Forest System lands.

VICINITY MAP



INFORMATION SOURCES

Pagosa Ranger District
 180 Pagosa Street
 P.O. Box 310
 Pagosa Springs, CO 81447
 (970) 244-2288

San Juan National Forest
 15 Burnett Court
 Durango, CO 81301
 (970) 247-4874

Website: <http://www.usda.gov/sanjuan>

PROHIBITIONS

It is prohibited to possess or operate a motor vehicle on National Forest System lands on the Pagosa Ranger District other than in accordance with these designations (CFR 281.13)

Violators of 36 CFR 281.13 are subject to a fine of up to \$5,000, imprisonment for up to 6 months, or both (18 U.S.C. 3571(c)). This prohibition applies regardless of the presence or absence of signs.

This map does not display nonmotorized uses, over-snow uses, or other facilities and attractions on the Pagosa Ranger District. Obtain forest visitor information from the local national forest office.

Designated roads, trails and areas may also be subject to temporary emergency closures. As a visitor, you must comply with signs notifying you of such restrictions. A national forest may issue an order to close a road, trail or area on a temporary basis to protect the life, health, or safety of forest visitors or the natural or cultural resources in these areas. Such a temporary and/or emergency closure is consistent with the Travel Management Rule (36 CFR 212.52 (b)), 36 CFR 261 subpart B).

The designation "road or trail open to all motor vehicles" does not supersede State traffic law.

OPERATOR RESPONSIBILITIES

Operating a motor vehicle on National Forest System roads, National Forest System trails, and in areas on National Forest System lands carries a greater responsibility than operating that vehicle in a city or other developed setting. Not only must you know and follow all applicable traffic laws, you need to show concern for the environment as well as other forest users. The misuse of motor vehicles can lead to the temporary or permanent closure of any designated road, trail, or area. As a motor vehicle operator, you are also subject to State traffic law, including State requirements for licensing, registration, and operation of the vehicle in question.

Motor vehicle use, especially off-highway vehicle use, involves inherent risks that may cause property damage, serious injury, and possibly death to participants. Drive cautiously and anticipate rough surfaces and features, such as snow, mud, vegetation, and water crossings common to remote driving conditions. By your participation, you voluntarily assume full responsibility for these damages, risks, and dangers. Take care at all times to protect yourself and those under your responsibility.

Much of the Pagosa Ranger District is remote. Medical assistance may not be readily available. Cellular telephones do not work in many areas of the Pagosa Ranger District. Take adequate food, water, first-aid supplies, and other equipment appropriate for the conditions and expected weather.

ALWAYS REMEMBER TO RESPECT PRIVATE LAND! PROTECT YOUR PRIVILEGE. STAY ON DESIGNATED ROADS AND TRAILS AND IN DESIGNATED AREAS.

Read and understand this map in its entirety. If you have questions, please contact the Pagosa Ranger District for clarification.

As a motor vehicle operator on a National Forest System road, trail, or area you must comply with the map, as well as all Federal, State, and local laws and regulations. Compliance with these rules is your responsibility.

BLANKET STATEMENT

Motor vehicle use off of designated roads for the purpose of dispersed camping is permitted for up to 300 feet from the centerline of the road, allowing the same vehicles as the road allows and the same season as the road is open. This applies to all the roads with the Dispersed Camping symbol unless otherwise posted.

CAMPGROUND ROADS

Campground roads are not numbered on the map, they are listed by name.

All roads within Developed Campgrounds are open to all motorized vehicles from 06/15/2011/09.

Developed Campgrounds:

Blanco River	East Fork	Ute
Bridge	Lower Piedra	West Fork
Cimarrona	Palisades Narce	Williams Creek
	Teal	

The U.S. Department of Agriculture (USDA) prohibits discrimination in all its programs and activities on the basis of race, color, national origin, age, disability, and where applicable, sex, marital status, familial status, parental status, religion, sexual orientation, genetic information, political beliefs, reprisal, or because all or part of an individual's income is derived from any public assistance program. (Not all prohibited bases apply to all programs.) Persons with disabilities who require alternative means for communication of program information (Braille, large print, audiotape, etc.) should contact USDA's TARGET Center at (202) 720-2600 (voice and TDD). To file a complaint of discrimination, write to USDA, Director, Office of Civil Rights, 1400 Independence Avenue, S.W., Washington, D.C. 20250-9410, or call (800) 795-3272 (voice) or (202) 720-6382 (TDD). USDA is an equal opportunity provider and employer.

Legend

- Roads Open to Highway Legal Vehicles
- Roads Open to All Vehicles
- Trails Open to Wheeled Vehicles 50" or Less in Width
- Trails Open to motorcycles Only
- Seasonal Designation (See Table)
- Dispersed Camping (See Blanket Statement)
- Highways, US, State
- Other Public Roads
- Short Route Identifier (See Table)
- River
- Milepost Marker
- FS Campground
- Picnic Area
- Motorized Trailhead
- Ranger District Office
- Information Site
- Peaks
- Forest or Unit Boundary
- National Forest System Lands
- Non-National Forest System Lands within the National Forest
- Wilderness Areas
- Special Designation Areas
- Political Boundary
- Township and Range Lines
- Section Lines
- Lakes

0 0.5 1 2 3 4 Miles

EXPLANATION OF LEGEND ITEMS

Roads Open to Highway Legal vehicles Only:
 These roads are open only to motor vehicles licensed under State law for general operation on all public roads within the state.

Roads Open to All Vehicles:
 These roads are open to all motor vehicles, including smaller off-highway vehicles that may be licensed for highway use (but not oversize or overweight vehicles under state traffic law).

Trails Open to Wheeled Vehicles 50 inches or less in Width:
 Trails open only to wheeled vehicles less than 50 inches in width at the widest point on the vehicle.

Trails Open to Motorcycles Only:
 These trails are open only to motorcycles. Sidescars are not permitted.

Seasonal Designation:
 This symbol, used in conjunction with one of the other road or trail symbols, indicates that the road or trail is open only during certain portions of the year. Refer to Seasonal and Special Designation Table for further instructions.

Dispersed Camping:
 This symbol is used along with a designated road or trail to indicate limited cross-country motor vehicle use within a specific distance of that route, solely for the purpose of dispersed camping. The dots indicate where this activity is permitted. They may be on the left, right, or both sides of the route. Refer to Blanket Statement for specifics.

Other Public Roads:
 Highways, US, State
 Other Public Roads
 These symbols are used to show routes the Forest Service does not have jurisdiction over or perfected access and has not designated for motorized use. These symbols are part of the reference layers showing connections to towns and cities outside the forest boundary and routes where the Forest Service does not have perfected access within the forest boundary.

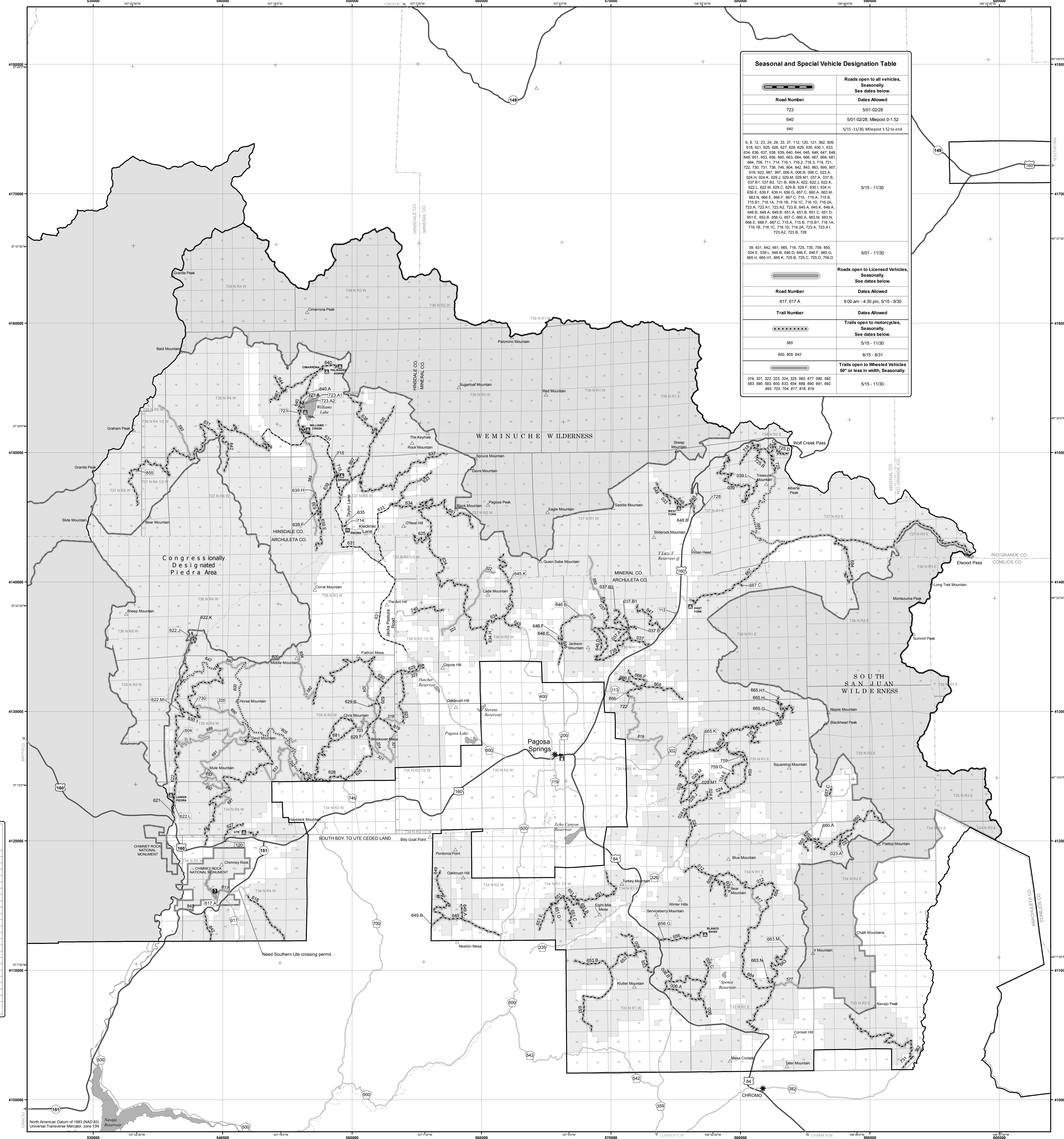
Short Route Identifier: See Short Route Table
 This symbol is used for roads that are too short to show a symbol type on the map. The symbol contains the number of the road or trail. Users should refer to the corresponding number in the Short Route Table for designation information.

Milepost Marker:
 Used to display the beginning and ending mileposts of a road that has a change in the designation but not the symbology.

Motorized Trail Access:
 This symbol indicates a trailhead for access to a motorized route. Not all motorized routes have trailheads and those that do may range from primitive to developed.

Short Route Table
 Routes that are too short to be clearly seen on the map. See Seasonal Table for allowed use dates.

Road Number	Open To:	Length in Miles
023 A	All Vehicles	0.09
112	All Vehicles	0.1
120	All Vehicles	0.14
617 A	Licensed Vehicles	0.09
622 J	All Vehicles	0.1
622 L	All Vehicles	0.02
622 M	All Vehicles	0.05
639 H	All Vehicles	0.13
646 K	All Vehicles	0.06
646 B	All Vehicles	0.08
656 G	All Vehicles	307
663 M	All Vehicles	0.15
666 K	All Vehicles	0.14
667 C	All Vehicles	0.23
716	All Vehicles	0.1
723	All Vehicles	0.25
723 A.1	All Vehicles	0.06
723 A.2	All Vehicles	0.06
728	Licensed Vehicles	0.11
730	All Vehicles	0.06
804	All Vehicles	0.09
855	All Vehicles	0.14
Trail Number	Open To:	Length in Miles
325	Vehicles Less Than 50 inches	0.1



Seasonal and Special Vehicle Designation Table

Road Number	Dates Allowed
723	5/01-02/28
640	5/01-02/28, Milepost 0-1.52
640	5/15-11/30, Milepost 1.52 to end
6, 8, 12, 23, 24, 29, 33, 37, 112, 120, 121, 369, 609, 616, 621, 625, 626, 627, 628, 629, 630, 630.1, 633, 634, 636, 637, 638, 639, 640, 641, 642, 643, 644, 645, 647, 648, 649, 651, 653, 656, 660, 663, 664, 666, 667, 668, 681, 684, 709, 711, 714, 716, 717, 718, 719, 721, 722, 726, 731, 736, 740, 804, 842, 843, 863, 869, 907, 919, 920, 987, 997, 006 A, 008 B, 009 C, 023 A, 024 N, 024 K, 029 J, 029 M, 029 H, 037 A, 037 B, 037 B.1, 037 B.2, 037 B, 609 A, 622, 622 J, 622 K, 622 L, 622 M, 628 C, 629 B, 629 F, 630 L, 634 N, 639 E, 639 F, 639 H, 656 G, 657 C, 660 A, 663 M, 663 N, 666 E, 666 F, 667 C, 715, 716, 715 B, 715 B.1, 716, 716 A, 716 B, 716 C, 716 D, 716 E, 723 A, 723 A.1, 723 A.2, 723 B, 640 A, 645 K, 648 A, 648 B, 669 A, 669 B, 651 A, 651 B, 651 C, 651 D, 651 E, 653 B, 656 G, 657 C, 660 A, 663 M, 663 N, 666 E, 666 F, 667 C, 715, 715 B, 715 B.1, 716, 716 A, 716 B, 716 C, 716 D, 716 E, 716 F, 716 G, 716 H, 716 I, 716 J, 716 K, 723 A.2, 723 B, 728	5/15-11/30
26, 631, 642, 661, 665, 718, 725, 759, 855, 024 E, 036 L, 646 B, 646 D, 646 F, 646 F, 665 G, 665 H, 665 H.1, 665 K, 725 B, 725 C, 725 D, 799 D	6/01-11/30
Road Number	Dates Allowed
617, 617 A	9:00 am - 4:30 pm, 5/15 - 9/30
Trail Number	Dates Allowed
565	5/15-11/30
600, 606, 642	6/15-8/31
Road Number	Dates Allowed
319, 321, 322, 323, 324, 325, 665, 677, 686, 682, 683, 696, 693, 692, 633, 634, 654, 696, 695, 691, 692, 693, 703, 704, 877, 878, 879	5/15-11/30